

D - 49

**CONTINUOUS & COMPREHENSIVE EVALUATION
SUMMATIVE ASSESSMENT - I - NOVEMBER 2022**

SOCIAL STUDIES

(English Version)

PART - A & B

VI Class]

(Max. Marks: 80)

[Time: 2.45 Hrs.

Marks: 70]

Part - A

[Time: 2.15 Hrs.

General Instructions:

i) In the time duration of 2 hrs 45 min, first 15 minutes of time is exclusively allotted to read and understand the question paper.

ii) All the questions are compulsory.

iii) This question paper comprises of four sections-I,II,III & IV.

iv) Attach Part-B to the main answer sheet.

*** * ***

Section - I

Instructions:

i) Answer all the questions.

ii) Each question carries 2 marks.

iii) Answer the questions in not exceeding 1 or 2 sentences. 7x2=14

1. What is 'Globe' ?
2. Classify the land forms ?
3. How are "alluvial soils" formed ?
4. Why is agriculture work difficult in 'Dokur' village ?
5. Name any two Rock art sites (districts) Telangana ?

Observe the table given below and answer the questions 6&7.

Land owner ship families in Penamakuru

<i>S.No.</i>	<i>Families</i>	<i>Acres-Land</i>
1	10	Above 10 acres
2	150	Below 5 acres
3	590	No land

[Turn Over

6. How many families have above 10 acres of land ?
7. What are the works done by the landless people in Penamakuru ?

Section - II

Instructions:

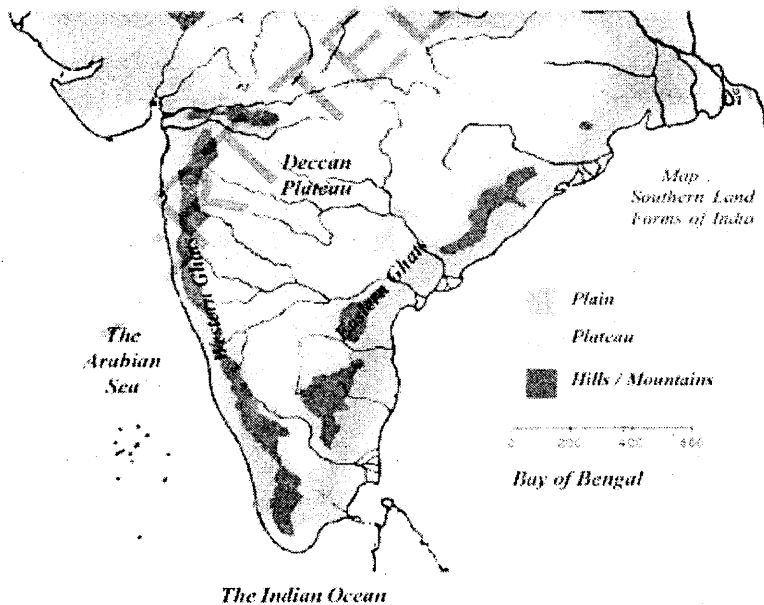
i) Answer all the questions.

ii) Each question carries 4 marks.

iii) Answer each question in 4 to 5 sentences.

6x4=24

8. Write the differences between 'Latitudes' and 'Longitudes' ?
9. Give suggestions to solve small traders difficulties at present ?
10. What are the problems of farmers at present ?
11. Create two slogans on importance of Agriculture ?
12. How do you protect environment ?
13. *Observe the given map and answer the questions 13 (a) & (b)*



Questions:

- a) What is towards the western side of Deccan Plateau ?
- b) On which relief feature Telangana is located ?

[Contd..on 3rd page

*Section - III**Instructions:*

i) Answer all the questions.

ii) Each question carries 8 marks.

iii) There is internal choice for every question. Only one option should be answered.

iv) Answer each question in 8 to 10 sentences.

4x8=32

14. a) Explain briefly about contract farming ?

(OR)

b) What are the main functions of 'Patla" (village head) ?

15. a) *Read the Text given below, and write your opinion.*

Historians feel that kings of Mahajanapadas have persuaded the farmers to grow more crops and adopt better methods of cultivation and irrigation, so that production would increase and they would get more taxes. Similarly, they may have encouraged the traders of their kingdom to trade more in distant places. The kings also wanted the village headmen to collect taxes on their behalf.

(OR)

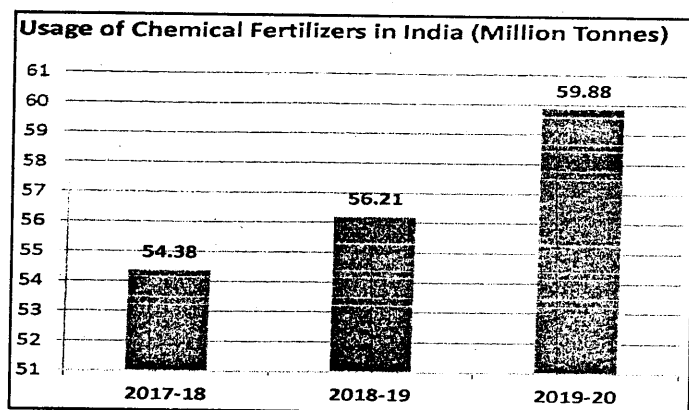
b) Borewells are expensive and risky but all the farmers have shifted to this system. Earlier, the small farmers had better options from their wells and share of ayacattu land, when the system of tanks were in use. Today, only large farmers can take the risk and benefit from access to the deep ground water.

[Turn Over

D - 49

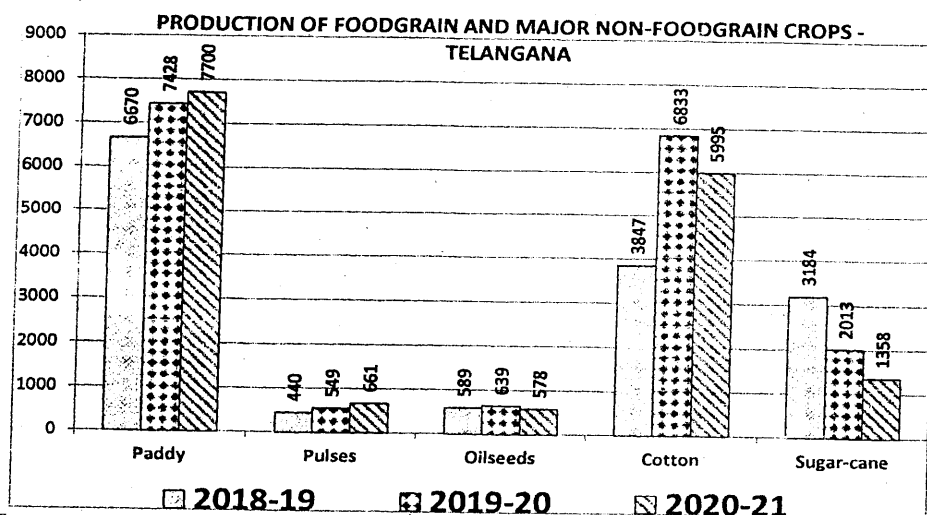
4

16. a) Observe the given graph and analyse.



(OR)

b) Observe the given graph and analyse.



17. a) Locate the following on the outline map of India.

- 1) Godavari River
- 2) Deccan Plateau
- 3) Magadha
- 4) The sea, that is located towards the east of India

(OR)

b) Locate the following on the World map.

- 1) Africa
- 2) Europe
- 3) Equator
- 4) The continent in which India is located

* * * * *

D - 49 A

**CONTINUOUS & COMPREHENSIVE EVALUATION
SUMMATIVE ASSESSMENT - I - NOVEMBER 2022**

**SOCIAL STUDIES
(English Version)
PART - B**

VI Class]

(Max.Marks:10)

[Time: ½ Hr.

Student Name Roll No.

Instructions:

- i) Attach Part-B question paper to the main answer book of Part-A.
- ii) Each question carries 1 mark.
- iii) Answer all the questions.
- iv) Answers are to be written in the question paper only.

* * *

Write the Capital Letter showing the correct answer for the following questions in the brackets provided against each question.

10x1=10

1. 'Koya' means []

- A) A good monkey
- B) A good deer
- C) A good person living on the hills
- D) A good tiger

2. If a person is standing facing east, the direction towards his right is []

- A) North
- B) West
- C) East
- D) South

3. The main food crop of Telangana is []

- A) Wheat
- B) Maize
- C) Barlee
- D) Paddy

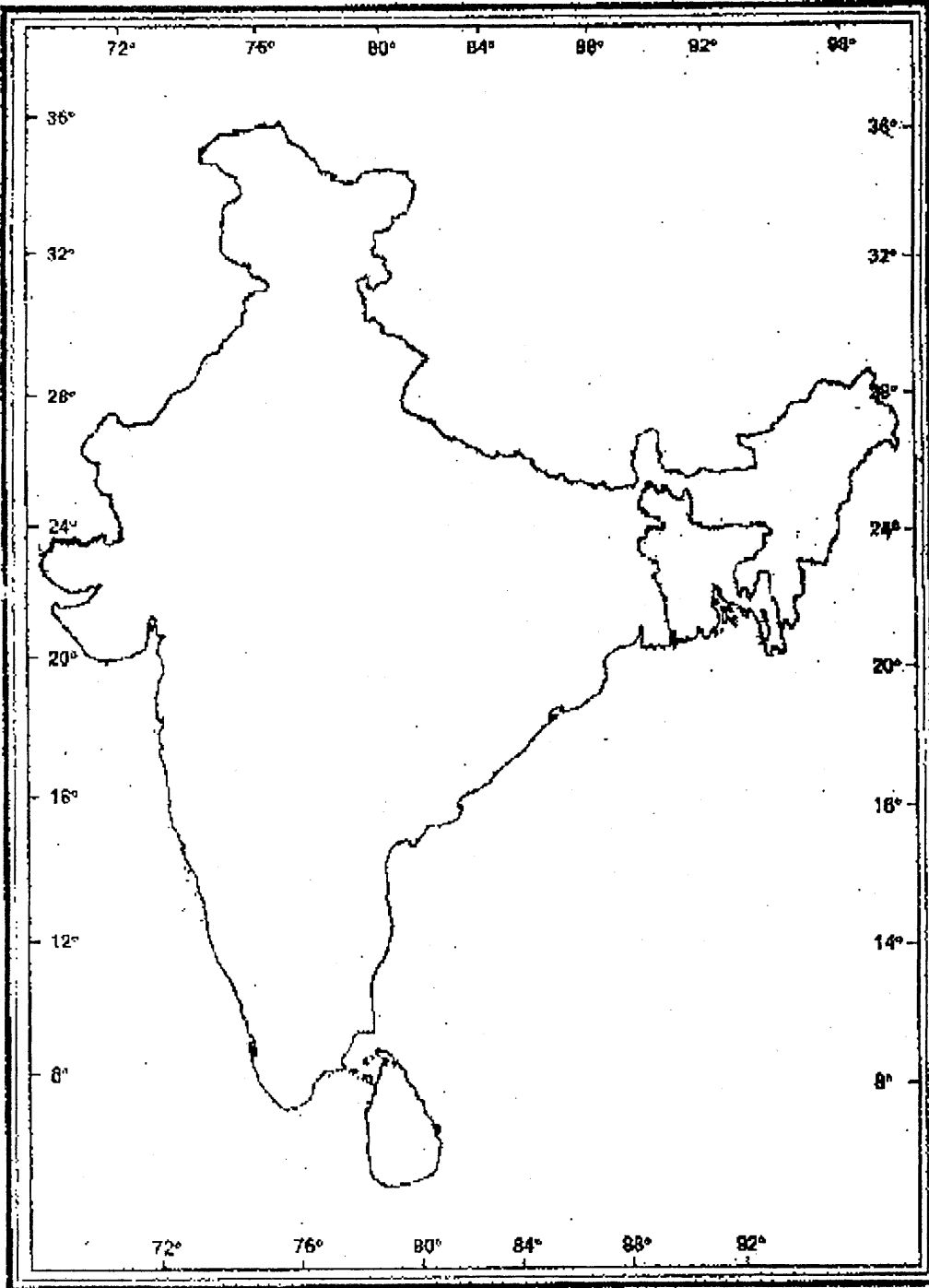
[Turn Over

D - 49 A

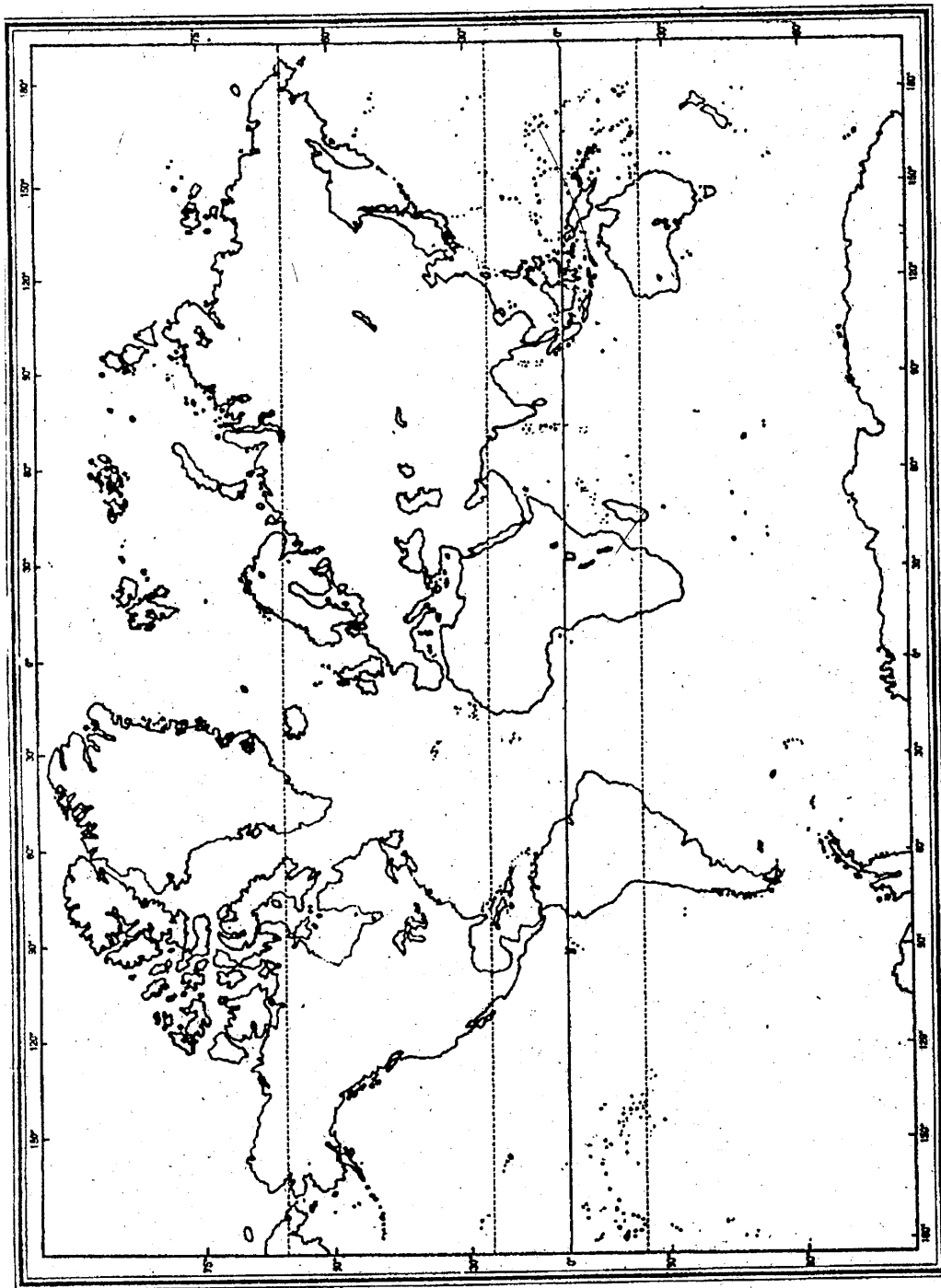
2

4. The minimum support price is announced for every [.]
A) Month B) Year
C) Week D) Day
5. The soils that retains the misture for a long period
are [.]
A) Red B) Black
C) Choudu D) Alluvial
6. The river that flows through 'Penugolu' village is [.]
A) Krishna B) Thungabadra
C) Godavari D) Ganga
7. This is the powerful kingdom of 'Mahajanapadas' is [.]
A) Magadha B) Avanthi
C) Vajji D) Surasena
8. The 'Delta' is formed in shape is [.]
A) Square B) Circle
C) Semi-circle D) Triangle
9. "Deccan Plateau" has slope to the [.]
A) West B) East
C) South D) North
10. "Bogatha" is a [.]
A) Wild animal B) Water falls
C) Ocean D) Planet

[Contd..on 3rd page



[Turn Over



* * * *